



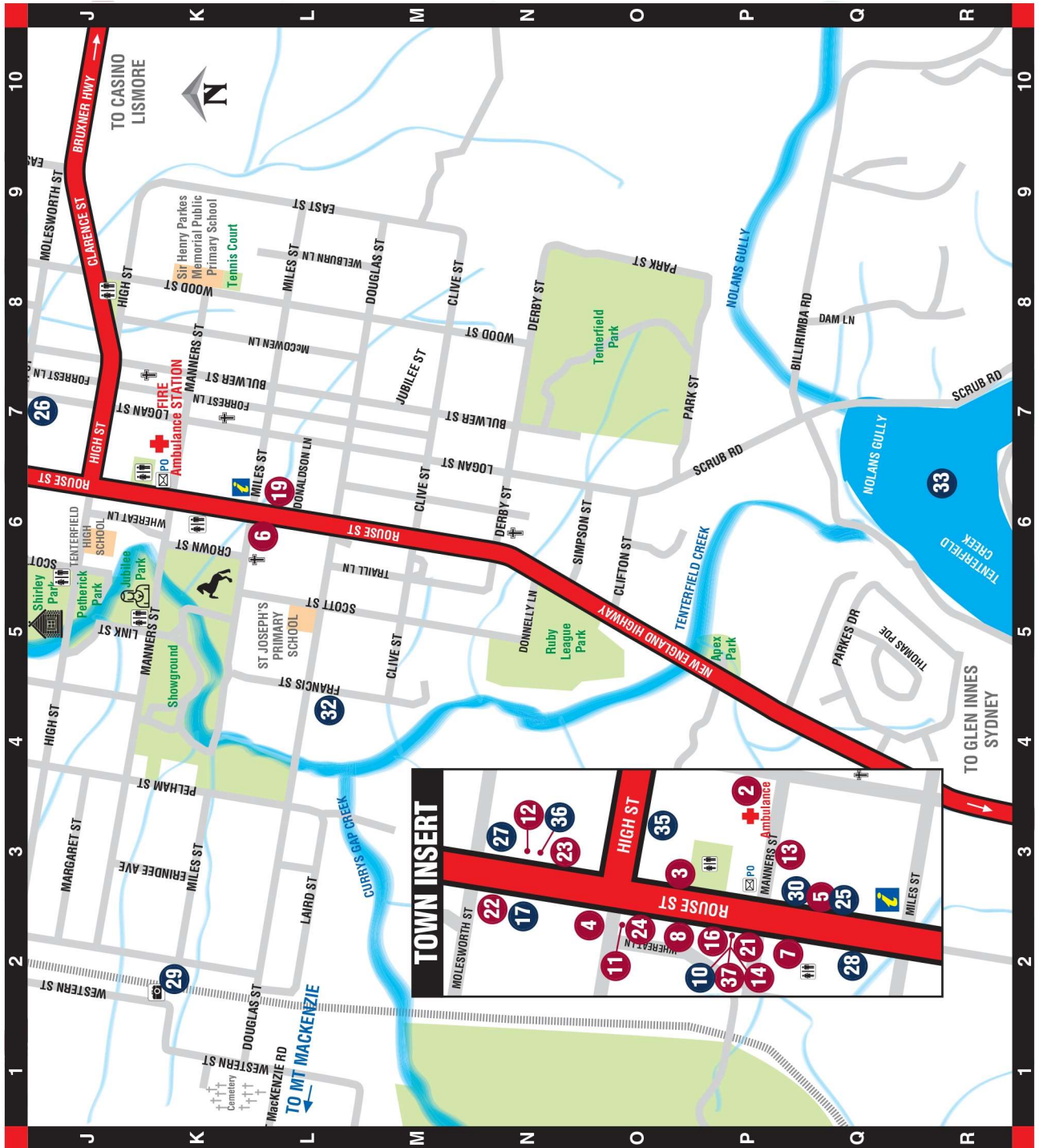
Attractions

25 Artists Collective Studio Gallery	see insert
9 Behind the Hedge	E7
26 Centenary Cottage & Petrie Cottage Museums	J7
27 Gallery 299	see insert
10 My Notes From High St Gallery & Store	see insert
17 Make It Tenterfield	see insert
28 Margot Rees Antiques	see insert
29 Railway Station Museum	K2
30 Sir Henry Parkes School of Arts Museum & Cinema	see insert
31 Soldier's Memorial	I6
36 Tenterfield Antiques & Collectables	see insert

15 Tenterfield Golf Club	A4
32 Tenterfield Transport Museum	L4
33 Tenterfield Dam	R7
20 The Bowlo Bowling Club	I5
34 The Cork Tree	I9
35 The Tenterfield Saddler	see insert
1 Wings & Wobblegoks Antiques@401 on Rouse	H7

SCULPTURE WALK

Speaking Poles	G7
Who's the Boss	H6
A Quiet Place	J5
Woman with Fruit	K5
Horse	L5



Food & Dining

2 Bad Manners Tenterfieldsee insert	15 Tenterfield Golf Club.....A4
3 Coco Thai.....see insert	16 Tenterfield Gourmet Pizzasee insert
4 Commercial Boutique Hotelsee insert	18 Tenterfield Tavern.....I6
5 Courtyard Café.....see insert	12 The Artisan Altitude.....see insert
6 Henry's on RouseK6	19 The Bohemian Tea RoomK6
8 Kitchen Garden Café & Federation Pies.....see insert	20 The Bowlo Bowling ClubI5
11 Mini Cafe 77.....see insert	21 The Corner Cafésee insert
37 Sing Wah Chinese.....see insert	1 The Pomegranate Patch@401 on Rouse.....H7
7 Stonefruit.....see insert	22 The Potting Shedsee insert
13 Telegraph Hotel & Tele Kebabs.....see insert	23 Uncle Tom's Chinese Cuisinesee insert
14 Tenterfield Bakerysee insert	24 Willow Tree Cafésee insert

TOWN MAP STREET LEGEND

Aldershot Road.....	I10	Drummond Street.....	D4 & E8	Manners Street.....	K5 & K8	Riley Street.....	F4
Ambulance.....	K7	Duncan Street.....	H5 & J5	Margaret Street.....	J3	Rotary Park.....	H7
Anglican Church.....	H6	East Street.....	G10 & L9	Martin Street.....	H5 & I9	Rouse Street.....	A8 & J6
Apex Park.....	P4	Erindee Avenue.....	K3	McCowan Lane.....	I8 & L8	Rugby League Park.....	O5
Banksia Drive.....	F3	Federation Park.....	H5	Melaleuca Court.....	F3	Salvation Army Corps.....	G8
Billirimba Road.....	Q8	Fire Station.....	K7	Miles Street.....	K3 & L9	Scott Street.....	I6, J6 & M5
Bruxner Highway.....	J10	Forrest Lane.....	H8 & J8	Milbrook Park.....	G7	Scrub Road.....	P6
Bulwer Street.....	I8 & L7	Francis Street.....	L5	Molesworth Street.....	I3 & J8	Seventh Day Adventist Church.....	K7
Catholic Church.....	L6	George Street.....	G6	Naas Street.....	G6 & G8	Shirley Park.....	J5
Clarence Street.....	J8	Golf Course.....	A4	New England Highway.....	E4 & O5	Simpson Street.....	O6
Clifton Street.....	O6	High Street.....	J4 & J8	Nolan's Gully.....	Q7 & P8	Tenterfield Creek.....	D8-H6-P6-R6
Clive Street.....	M5 & M9	Hospital.....	G5	Old Ballandean Road.....	B9	Tenterfield Park.....	O8
Community Family Church.....	H7	Jehovah's Witness Kingdom Hall.....	N6	Park Street.....	O8	Tenterfield Showgrounds.....	K5
Cowper Street.....	E5 & F8	Jubilee Park.....	K5	Parkes Drive.....	Q5	Thomas Parade.....	Q5
Crown Street.....	K6	Jubilee Street.....	M7	Pelham Street.....	H4 & K4	Traill Lane.....	M5
Curry's Gap Creek.....	M3	Kielly Street.....	H8	Petheric Park.....	J5	Washpool Creek Road.....	A5
Dam Lane.....	Q8	Laird Street.....	L3	Petrie Street.....	G5 & H9	Welburn Lane.....	L9
Derby Street.....	N8	Landers Street.....	H7	Police Station & Court House.....	I6	Western Boundary Road.....	F2
Donaldson Lane.....	L7	Link Street.....	J5	Polworth Street.....	E7 & G7	Western Street.....	J2
Donnelly Lane.....	N5	Logan Street.....	H8 & N7	Presbyterian Church.....	K7	Wheret Lane.....	J6
Douglas Street.....	L2 & M8	Mackenzie Road.....	L1	Railway Street.....	I3	Wood Street.....	F9 & K8

DISTRICT MAP ROAD LEGEND

Acacia Peak Road.....	B13	Currs Road.....	J7	Long Gully Road.....	G10	Sandy Flat Road.....	J7
Acacia Plateau Road.....	B13	Cyril Smith Circuit.....	G11	Lower Rocky River Road.....	H10	Scotts Gully Road.....	J7
Acacia Scrub Road.....	B9	Dalmoak Road.....	D7	Main Camp Road.....	F9	Scrub Road.....	I8
Back Creek Road.....	G5	Darhula Loop Road.....	G6	Maryland National Park.....	C10	Seven Mile Creek Road.....	D7
Bald Road Road.....	I7	Darhula Road.....	G4	Maryland River.....	C10-D9	Silent Grove Road.....	I4-J6
Bald Rock National Park.....	F11	Deepwater River.....	J7	McKechnie Road.....	D7	Snake Valley Road.....	I8
Barney Downs Creek.....	H8	Demon Creek.....	I9	McLeods Creek.....	G9	Sugarbag Road.....	F10-F11
Basket Swamp National Park.....	G11	Demon Creek Road.....	H9	McLeods Creek Road.....	G9	Summit Road.....	C10
Basket Swamp Road.....	F9	Demon Nature Reserve.....	H9	Middle Creek Road.....	H8	Sunnyside Loop Road.....	H7
Beaury State Forest.....	C9	Donnybrook State Forest.....	G9	Milara State Forest.....	H9	Sunnyside Platform Road.....	G7
Beauty Creek Road.....	B11	Dougherty Road.....	G11	Mingoola Station Road.....	G3	Swamp Oak Creek Road.....	H8
Bellbird Road.....	G11	Emu Creek Road.....	F10	Mole River Road.....	H4-H5	Sykes Creek Road.....	C10
Billirimba Road.....	H8	Ewingar State Forest.....	H10 & G10	Mole Station Road.....	H5	Tarban Loop Road.....	G6
Billirimba State Forest.....	I10	Fairfield Road.....	G10	Mount Clunles Road.....	A11	Tarban Road.....	G6
Black Swamp Road.....	G11	Flagstone Road.....	B9	Mount Lindsay Road.....	G8-B11	Tent Hill Road.....	J5
Bluff River Nature Reserve.....	I7	Forest Land State Forest.....	K11	Mount McKenzie Road.....	H7	Tenterfield Creek.....	G4-G7
Bluff River Road.....	I7	Frames Road.....	F10	Mount Spirabo Road.....	J7	The Mole River.....	H7-I7
Bolivia Hill Nature Reserve.....	J7	Geyers Road.....	G7	Mountain Creek Road.....	G4	Thulimbah Road.....	C10
Bonnars Road.....	D8	Gilgurry Road.....	F9	Mud Flat Road.....	G10	Timbarra River.....	K12-G11
Bookookoorara Creek.....	D8	Gilgurry State Forest.....	F9	Needhams Road.....	C11	Timbarra Road.....	G11
Bookookoorara State Forest.....	D8	Gilligan's Lane.....	J6	New England Highway.....	F6-K6	Tin Hut Road.....	D10
Boonoo Boonoo Falls Road.....	F11	Girar State Forest.....	G9	New Koreelah Road.....	B9	Tooloom Creek.....	E10-A11
Boonoo Boonoo National Park.....	F9	Girraween National Park.....	F7	Nutshell Road.....	H8	Tooloom Falls Road.....	C11
Boonoo Boonoo River.....	F9-F11	Grahams Creek Road.....	B11	O'Driscoll Road.....	G11	Tooloom National Park.....	B13
Boorook Road.....	G9	Green Swamp Road.....	H10	Ogilvie Drive.....	G11	Tooloom Road.....	C10
Boorook State Forest.....	G8	Gumflat Road.....	H7	Old Wallangarra Road.....	G6	Torrington Road.....	K6
Brassington Creek Road.....	I7	Gunyah Road.....	H6	Paddy's Flat Road.....	F11-C11	Torrington State Forest & Recreation Area.....	I4
Brushabers Road.....	G7	Harrigans Lane.....	E8	Patemans Road.....	G10	Undercliffe Falls Road.....	D8
Bruxner Highway.....	I2-F12	Head Gate Road.....	A10	Plains Station Road.....	G11	Undercliffe Road.....	D8
Bruxner Road.....	F10	Hootens Road.....	F11	Poverty Point.....	H9	Upper Mole Road.....	H8-I9
Bungulla Platform Road.....	I7	Ironbark Road.....	G4	Pyes Creek Road.....	I9	Upper Rocky River Road.....	J6
Bushy Drive.....	G11	Jenny Lynd Road.....	F10	Quarry Road.....	H7	Urbenville Road.....	C11
Capoompeta National Park.....	K10	Kangaroo Creek Road.....	C10	Razor Back Creek Road.....	D9	Vinegar Hill Road.....	C9
Captains Creek Nature Reserve.....	C10	Kia-Ora Road.....	D7	Red Hill Road.....	J6	Wallaby Creek Road.....	C10
Carters Road.....	B9	Kildare Road.....	H7	Red Ridge Road.....	D8	Washpool Creek Road.....	G11
Castlerag Road.....	J6	Killarney Road.....	B9	Red Rock Road.....	F9	Washpool National Park.....	J8
Cataract River.....	H9-E10	Kochs Road.....	H8	Reedy Creek.....	I2-I4	Wellington Lookout Road.....	G11
Chauvel Road.....	G11	Koreelah Creek.....	D9-A13	Reedy Creek Road.....	H4	White Swamp Road.....	B13
Chevot Hills Road.....	G10	Koreelah National Park.....	A10	Rivertree Road.....	D8	Wilsons Downfall State Forest.....	E8
Clarence River.....	D9-F11	Leslie Creek Road.....	G10	Robertson Road.....	J7	Woodside Road.....	I9
Clarence River Road.....	F11	Lindbrook Road.....	G8	Rocky River Road.....	H9	Woollooni Road.....	G11
Crescent Hill Road.....	D10	Lindesay Creek Road.....	B11	Rover Park Road.....	F9	Wylie Creek Road.....	C10
Cullens Creek Road.....	D9	Little Speribo State Forest.....	J8	Sailor Jack Road.....	G5		

TENTERFIELD SHIRE

Attractions

41 Aloomba Lavender.....	D8
47 Bald Rock & Bald Rock National Park	F8
48 Boonoo Boonoo National Park & Falls.....	F8
49 Bluff Rock	I7
50 Deepwater Railway.....	K6
51 F111 Memorial Crash Site	H7
52 Glenlyon Dam	I2
53 Glenrock Gardens	G7
54 Mt Mackenzie Lookout.....	H7
55 Thunderbolt's Hideout.....	F8
56 Thunderbolt's Lookout.....	J4
57 Tooloom National Park.....	C10
58 Torrington State Forest & Recreation Area	J4
46 Wallangarra Railway	G6
59 World War II Tank Traps.....	F8

Wineries, Breweries & Cideries

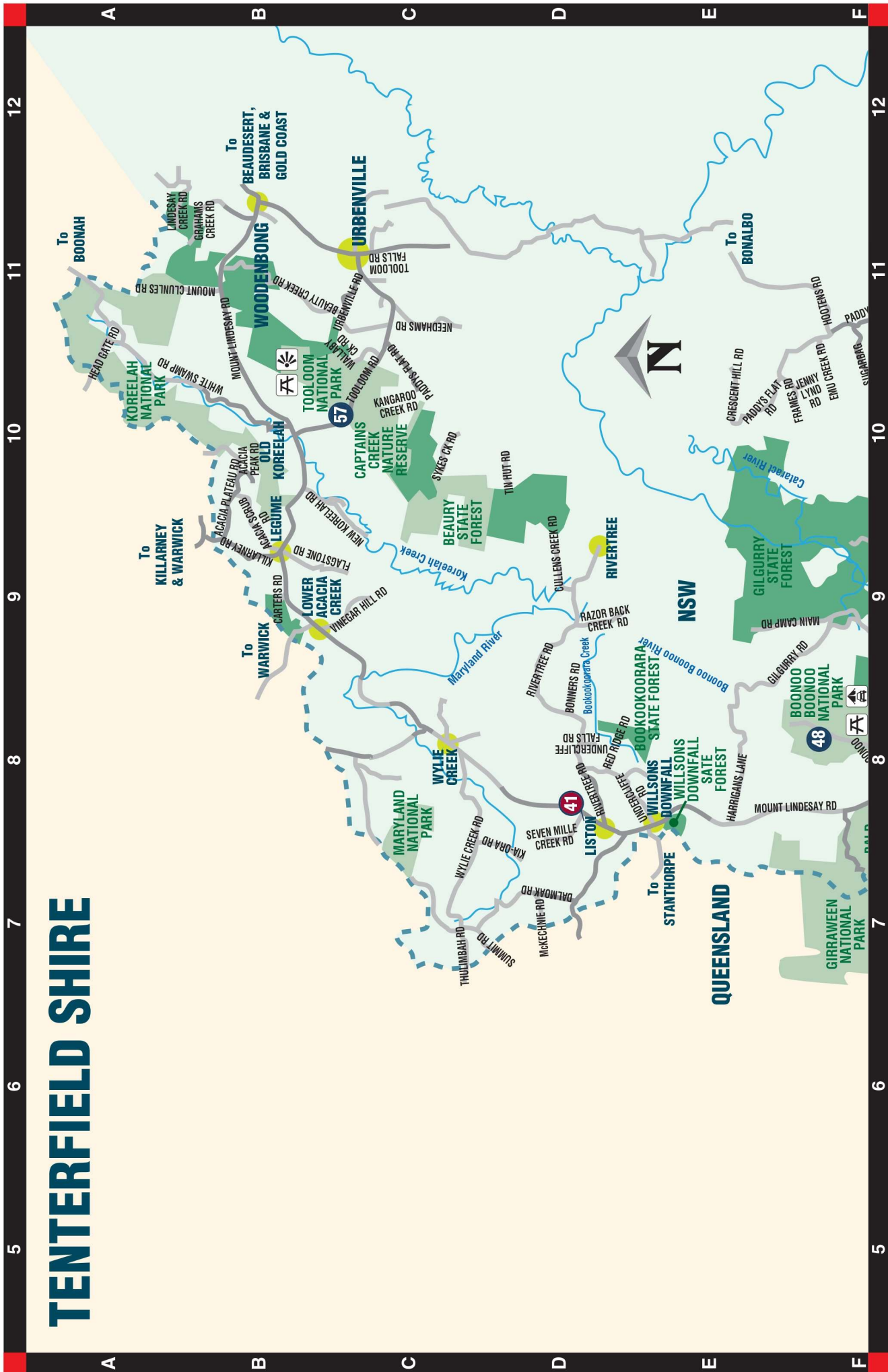
62 2 Wild Souls Meadery	J5
63 Deepwater Brewing.....	K6
64 Girraween Estate Wines.....	F6
65 Reedy Creek Estate	H3
66 Splitters Swamp Vineyards (by appointment).....	J7
67 Bruxners Run Winery	H3

Food & Dining

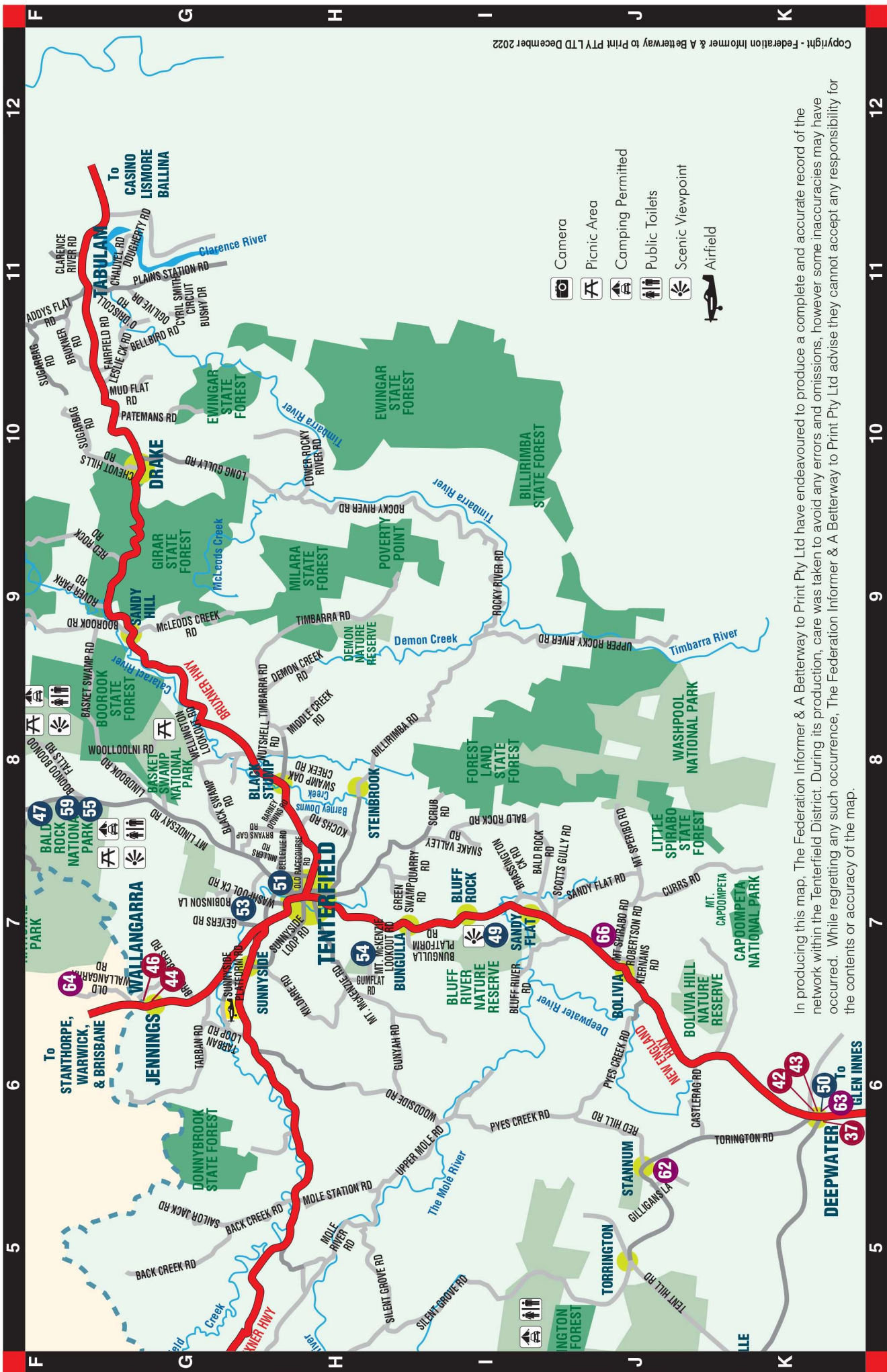
41 Aloomba Lavender.....	D8
43 Deepwater Bakery	K6
42 Deepwater Hotel.....	K6
53 Glenrock Gardens	G7
37 Susie's Diner.....	K6
44 Wallangarra Hotel	G6
46 Wallangarra Railway Café	G6



JOINS PAGE 13

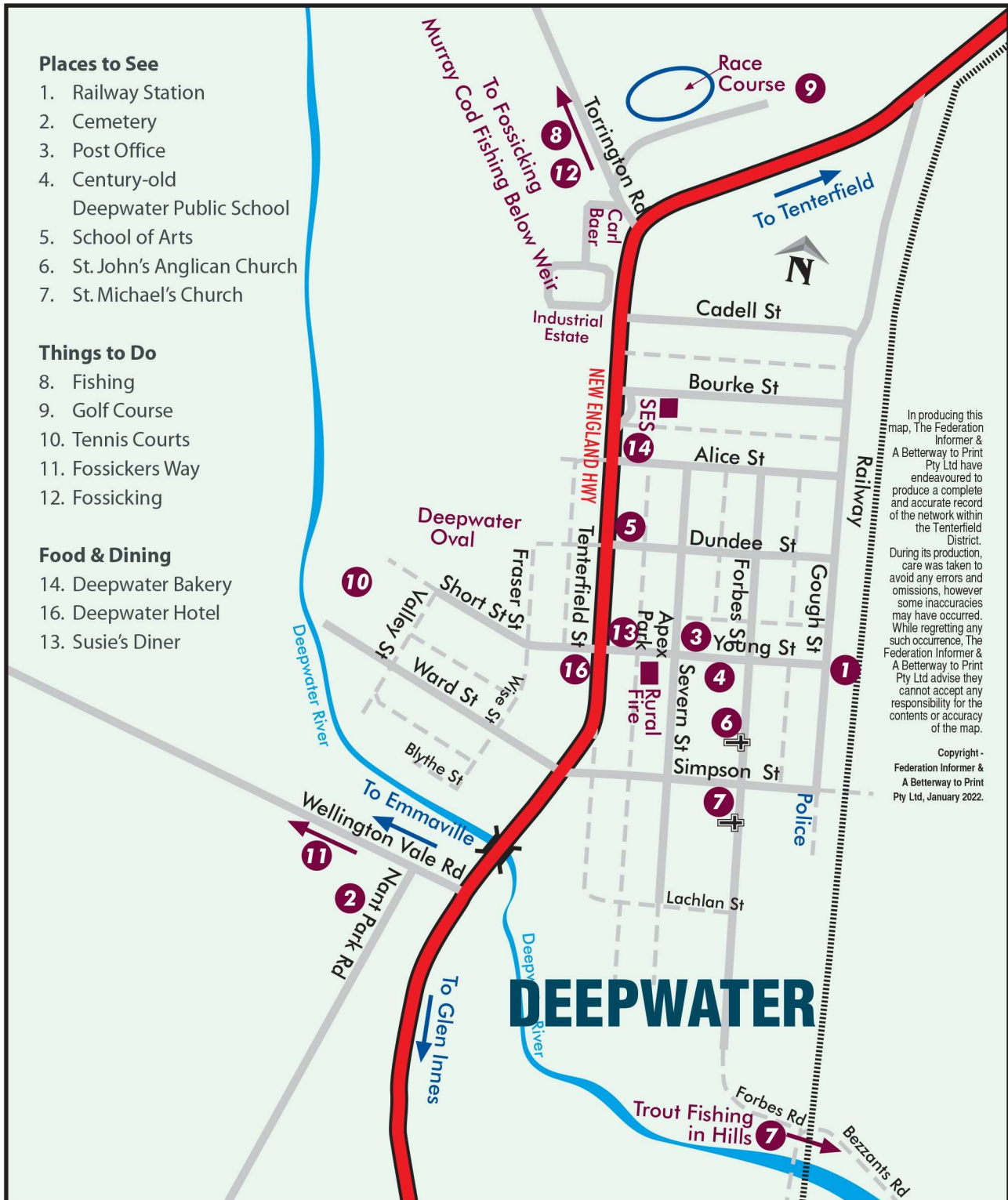
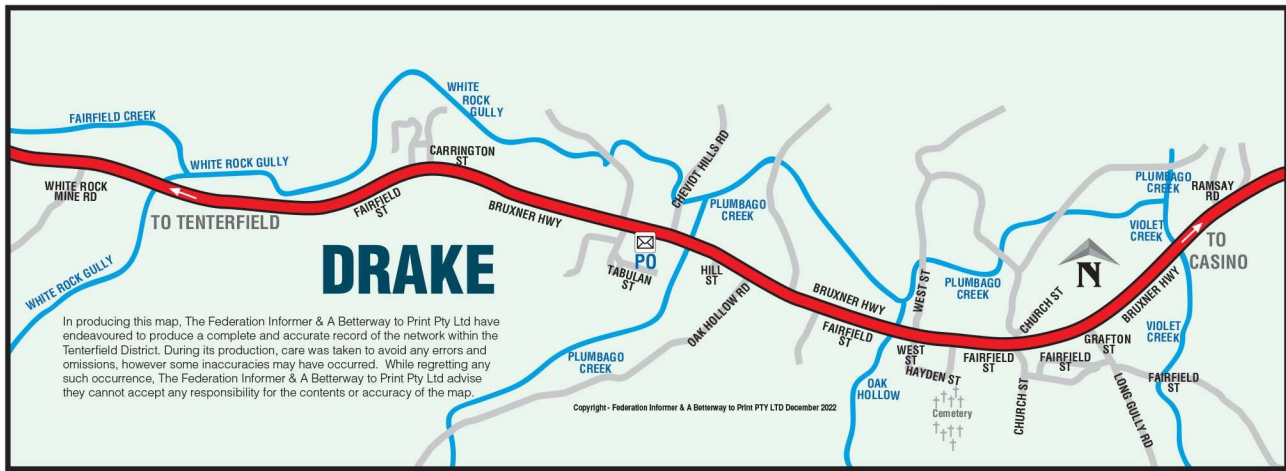


TENTERFIELD SHIRE



- Camera
- Picnic Area
- Camping Permitted
- Public Toilets
- Scenic Viewpoint
- Airfield

In producing this map, The Federation Informer & A Betterway to Print Pty Ltd have endeavoured to produce a complete and accurate record of the network within the Tenterfield District. During its production, care was taken to avoid any errors and omissions, however some inaccuracies may have occurred. While regretting any such occurrence, The Federation Informer & A Betterway to Print Pty Ltd advise they cannot accept any responsibility for the contents or accuracy of the map.



Places to See

- 1. Railway Station
- 2. Cemetery
- 3. Post Office
- 4. Century-old Deepwater Public School
- 5. School of Arts
- 6. St. John's Anglican Church
- 7. St. Michael's Church

Things to Do

- 8. Fishing
- 9. Golf Course
- 10. Tennis Courts
- 11. Fossickers Way
- 12. Fossicking

Food & Dining

- 14. Deepwater Bakery
- 16. Deepwater Hotel
- 13. Susie's Diner

